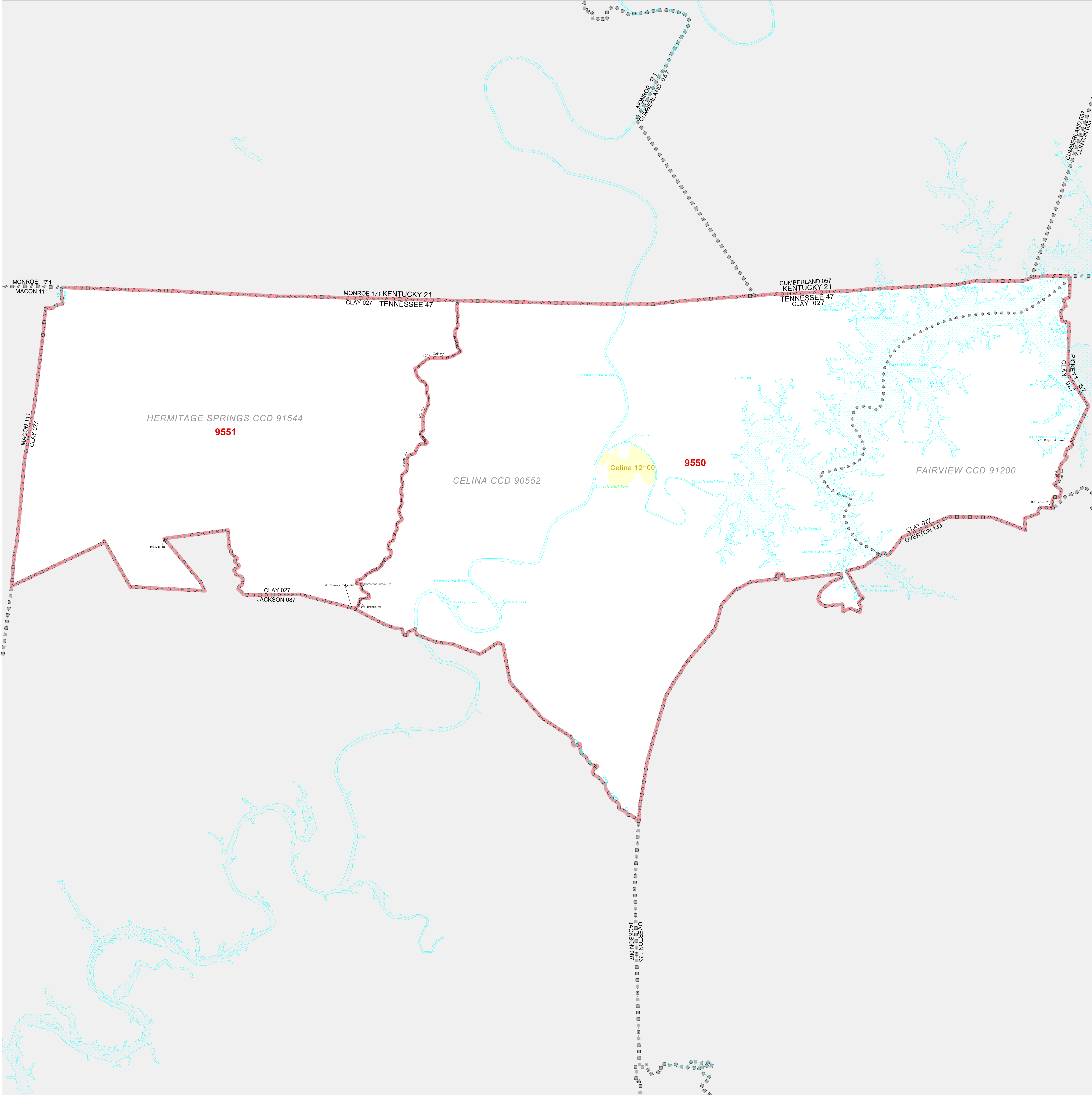


CENSUS TRACT OUTLINE MAP (CENSUS 2000)

36 739491N  
85 918741W

36 739491N  
85 918741W



**ABBREVIATED LEGEND**

SYMBOL	NAME STYLE
*****	INTERNATIONAL
*****	AIR (FEDERAL)
*****	Trust Land
*****	OTSA / TDSA
*****	TRIBAL SUBDIVISION
*****	AIR (State)
*****	SDA/SA
*****	STATE
*****	COUNTY
*****	CENSUS COUNTY DIV.
*****	Consolidated City
*****	Incorporated Place
*****	Census Designated Place
*****	Census Tract

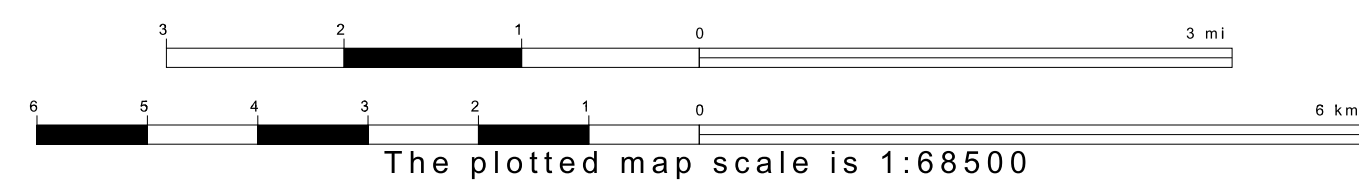
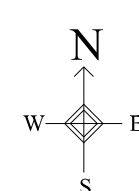
Abbreviation Reference: AIR = American Indian Reservation; Trust Land = OTF-Reservation Trust Land; OTSA = Oklahoma Tribal Statistical Area; TDSA = Tribal Designated Statistical Area; Tribal Subdivision = American Indian Tribal Subdivision; SDA/SA = State Designated American Indian Statistical Area

FEATURES	FEATURES
All Roads	Stream/Shareline
Epiroad	Intermittent Stream
Play/Powr Line	River/Lake
Physical Feature	Glacier
Navigable Boundary	
Military	

Inset Out Area

36 292330N  
85 918741W

36 292330N  
85 918741W



ST: Tennessee (47)  
COU: Clay (027)  
SHEET 1 OF 1 PARENT SHEET

